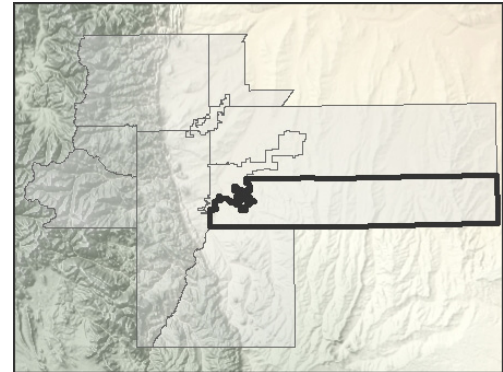
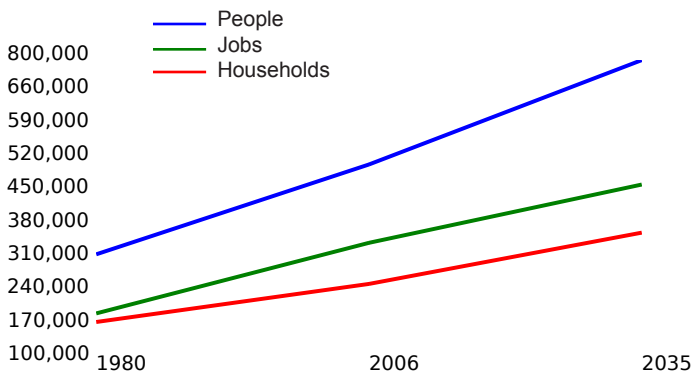


	Arapahoe County	Region
Population¹	544,157	2,729,066
2035 Population³	833,096	4,348,739
Employment²	269,389	1,354,865
2035 Employment³	487,255	2,575,941
Employers²	19,458	99,750
Median Age¹	36	35
% of Population Over Age 60¹	15%	14%
Average Annual Wage¹	\$49,303	\$48,201
Median Household Income¹	\$58,968	\$59,960
Poverty Rate¹	16%	15%
% of Population Over Age 25 with Bachelor's Degree or Higher¹	38%	39%

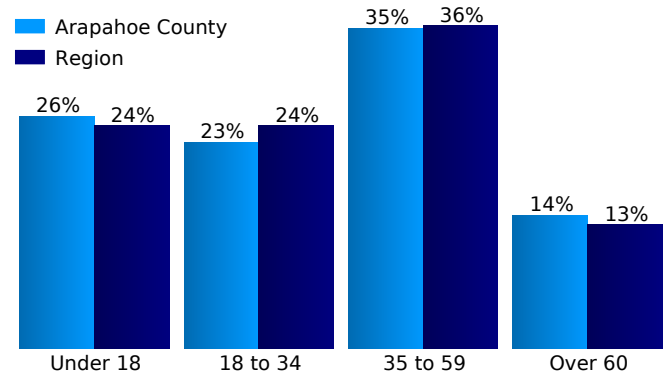


	Arapahoe County	Region
Households¹	212,465	1,062,181
Average Household Size¹	2.53	2.53
% Multifamily¹	33%	30%
Home Ownership¹	67%	67%
Vacancy Rate¹	7%	7%

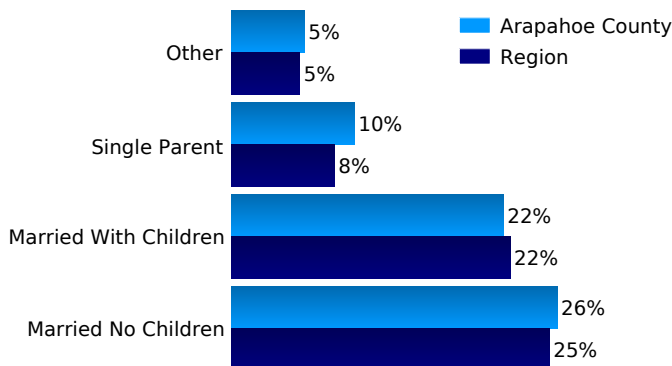
Trends Over Time⁵



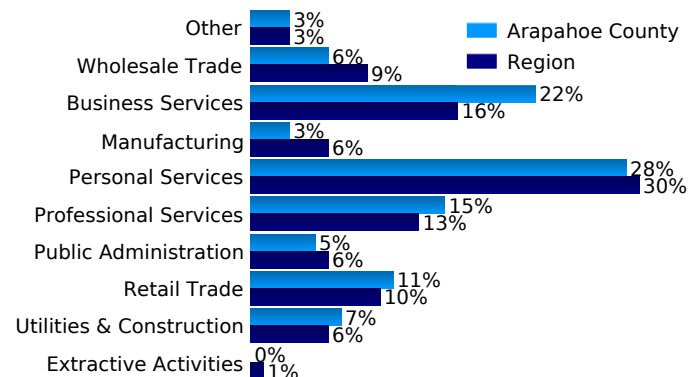
Age of Residents¹



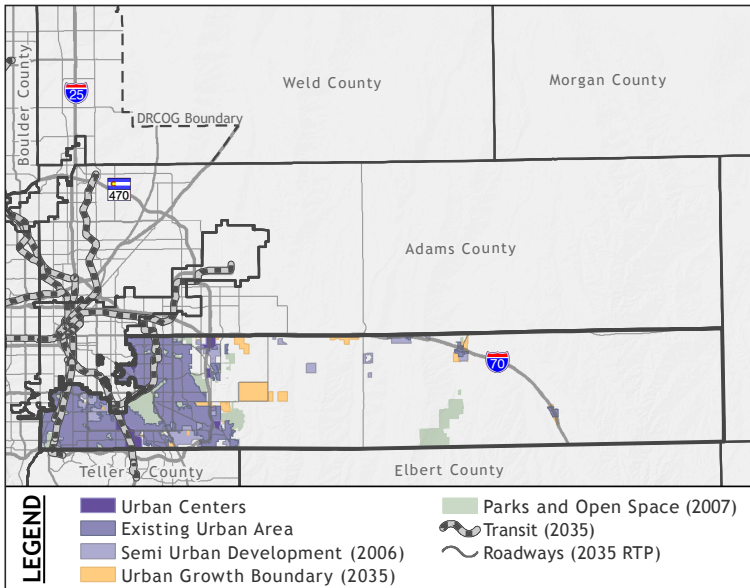
Selected Family Household Types¹



Employment by Industry²



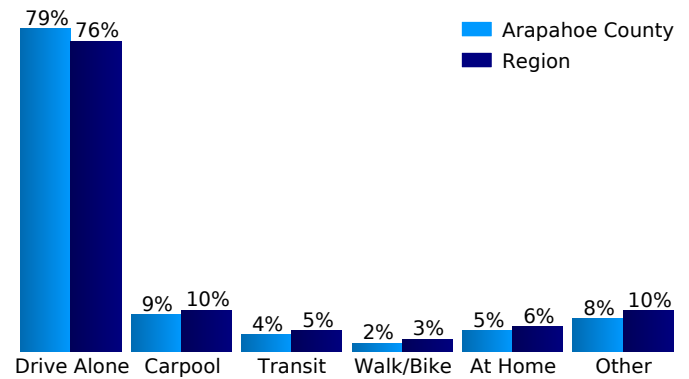
Arapahoe County Community Profile



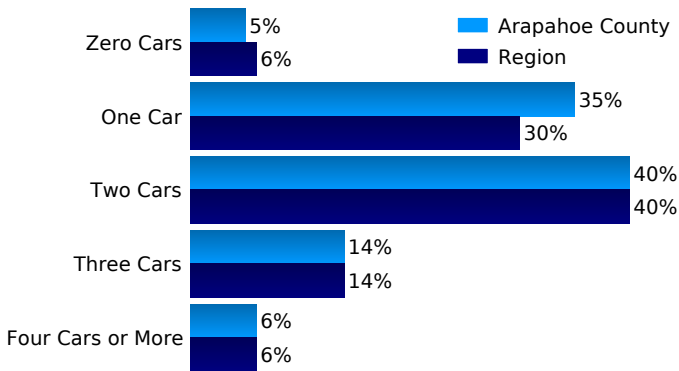
Maps do not show Urban Growth Boundary (UGB) for Urban Growth Area communities: Arvada, Aurora, Castle Rock, Longmont, Thornton, Douglas and Adams counties.

	Arapahoe County	Region
Total Land Area (SqMi)⁵	809	5288
2007 Parks and Open Space (Acres per 1,000 people)⁵	45	387
2035 UGB (SqMi)⁵	30	980
2010 Employment in Urban Centers⁵	121,668	544,846
2010 Households in Urban Centers⁵	25,254	131,202
2010 Vehicle Miles Traveled (VMT) per day⁴	13,115,473	73,694,313

Means of Transportation to Work¹



Vehicles Available per Household (%)¹



Top 5 commuting destinations of workers living in Arapahoe County⁴

1. Arapahoe
2. Denver
3. Adams
4. Douglas
5. Jefferson

Top 5 residential locations of workers commuting to Arapahoe County⁴

1. Arapahoe
2. Denver
3. Douglas
4. Jefferson
5. Adams

Metro Vision Plan 2035 regional goals include:

- Reduce trips to work by single-occupant vehicles to 65%
- Reduce per capita transportation greenhouse gas emissions 60%
- Reduce regional per capita vehicle miles traveled (VMT) 10%
- Locate 50% of new housing and 75% of new employment within Urban Centers
- Increase the rate of construction of pedestrian and bicycle transportation infrastructure



We make life better!

A product of the
Denver Regional Council
of Governments

For more information,
contact Robin Reilly
303.480.6739
rreilly@drcog.org

Updated: January 2011

Data Sources: 1. American Community Survey (ACS), represents averaged values over 2005 to 2009. 2. Quarterly Census of Employment and Wages 2009, 2nd quarter. 3. DRCOG Land Use Forecast 2009 Cycle 2. 4. DRCOG Travel Model 2010 Cycle 2. 5. DRCOG

Data Disclaimer: The data in this report are compiled from multiple sources and are intended for informational purposes only. DRCOG assumes no responsibility or legal liability for the accuracy, completeness or usefulness of any information in this report.